




## VI. IBILALDIA URNIETA 2024

### Tramo de calibración

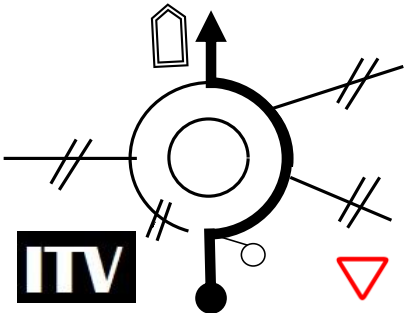

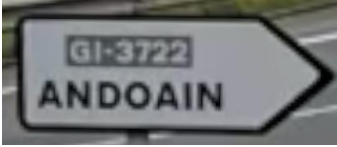
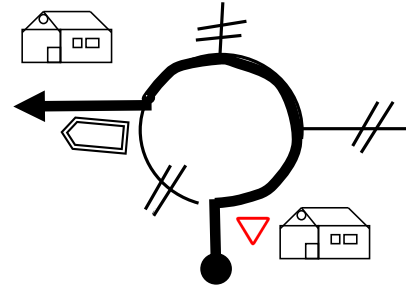

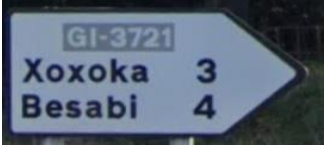
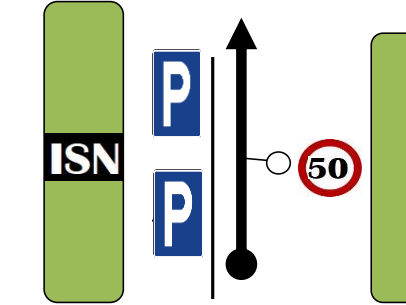

- Coordenadas (aprox.) del punto de inicio: 43°14'05.9"N / 1°59'54.1"W

#### MAPA



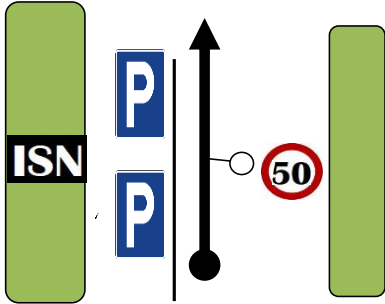

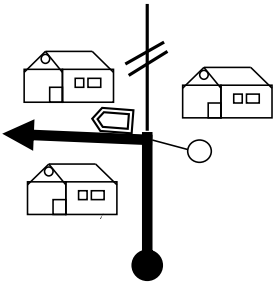

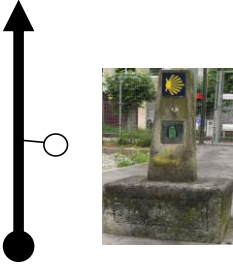

	<b>RALLYE</b>		0,800 Km.
	<b>VI. IBILALDIA - URNIETA</b>		
	Urnieta	➔	Salida tramo calibración

DISTANTZIA		NORABIDEA / DIRECCION	INFORMAZIOA	KM. REGRES.
TOTALA	PARTZIALA			

0,000	0,000		GI-3722  	0,800
0,650	0,650		GI-3721  	0,150
0,800	0,150		GI-3721  Inicio tramo calibración	0,000

	<b>RALLYE</b>		<b>6,092 Km.</b>
	<b>VI. IBILALDIA - URNIETA</b>		
<b>Tramo de calibración</b>			Medición con sonda trasera izquierda

DISTANTZIA		NORABIDEA / DIRECCION	INFORMAZIOA	KM. REGRES.
TOTALA	PARTZIALA			

0,000	0,000		<p style="text-align: center;">GI-3721</p>  <p>Desde señal de 50 Inicio de calibración</p>	6,092
			<p style="text-align: center;">GI-3721</p> 	
6,092	6,092		<p style="text-align: center;">GI-3721</p> 	0,000